






-  SCOGLIERA ARTIFICIALE NON FRUIBILE
-  CONFINE DEMANIO MARITTIMO
-  PERIMETRO AREE ATTUALMENTE IN CONCESSIONE
-  ACCESSI ESISTENTI ATTRAVERSO AREA IN CONCESSIONE
-  ACCESSI LIBERI ESISTENTI



**VERSO LA PROGETTAZIONE DEL
LITORALE DELLA CITTA'**

PONENTE

ELABORATO:
REV.1

AMBITO LITORANEO RIENTRANTE NELLE
COMPETENZE GESTIONALI DEL COMUNE DI GENOVA

SCALA:
1:2000



ASSESSORATO AMBIENTE
Direzione Patrimonio Demanio e Impiantistica Sportiva



MUNICIPIO VI - PONENTE